


Jefferson

ISL

6/5

6/4

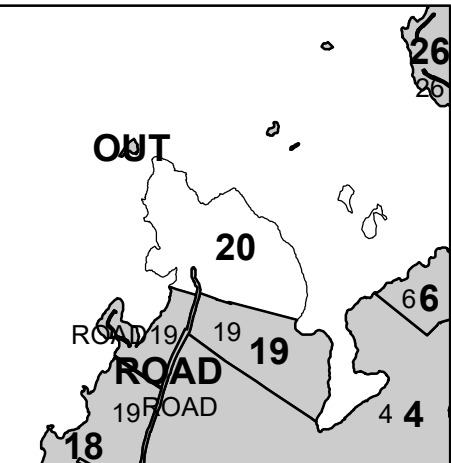
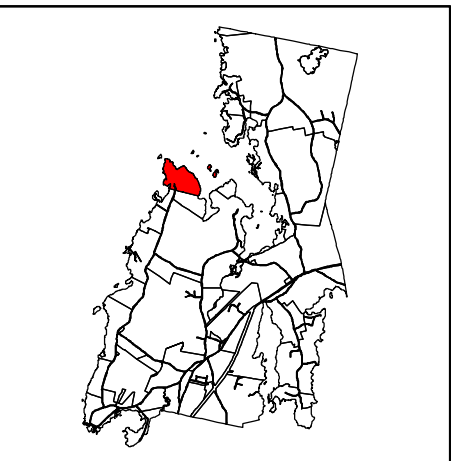
TOWN OF NOBLEBORO
LINCOLN CO.
MAINE



LEGEND

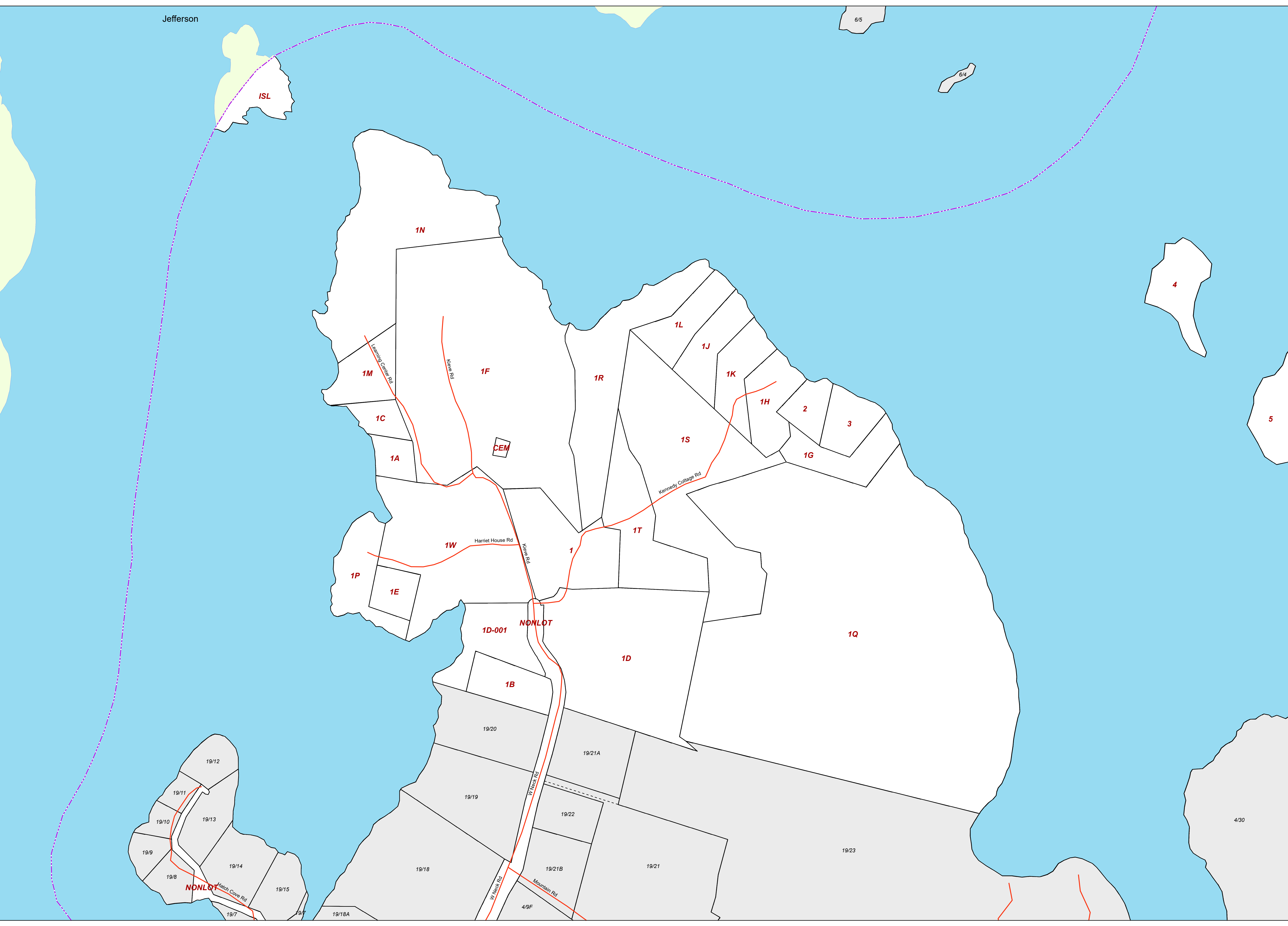
- Lot Hook
- Private Right of Way
- Sub-lot Line
- Transmission Line ROW
- River, Stream or Pond
- Railroad
- Road
- Town Line
- Building
- Parcel

For Assessment Purposes. Not to be used for conveyances.



Map 20

Printed: 11/9/2023
Effective Date: 4/1/2009



5

4

1Q

1D

1B

1D-001

1P

1E

1W

1T

1

1R

1L

1J

1K

1H

2

3

1G

1S

1M

1C

1A

1N

19/12

19/11

19/10

19/13

19/9

19/8

19/14

19/15

19/7

19/18A

19/18

19/19

19/20

19/21A

19/22

4/9F

Mountain Rd

W Neck Rd

W Neck Rd

Harriet House Rd

CEM

Kennedy Cottage Rd

Lemond Center Rd

Kennebec Rd

NONLOT

NONLOT

Jefferson