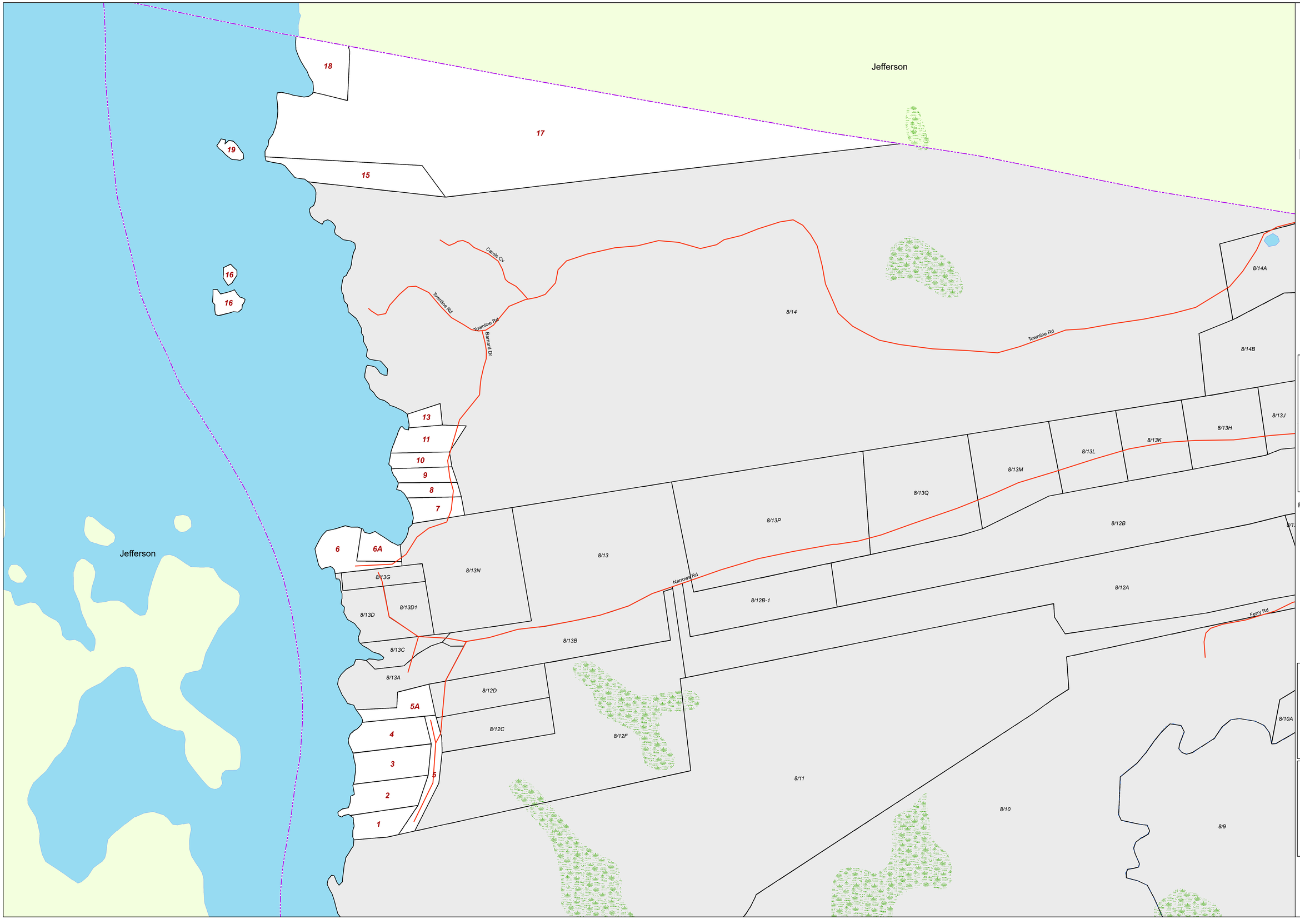

TOWN OF

NOBLEBORO

LINCOLN CO.
MAINE

N
W E
S

LEGEND

- Lot Hook
- Private Right of Way
- Sub-lot Line
- Transmission Line ROW
- River, Stream or Pond
- Railroad
- Road
- Town Line
- Building
- Parcel

For Assessment Purposes. Not to be used for conveyances.

0 87.5 175 350
Feet

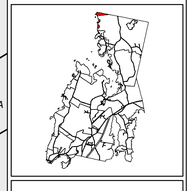

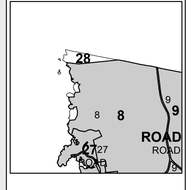

Map 28

Printed: 8/31/2020
Effective Date: 4/1/2009