TOWN OF NOBLEBORO

LINCOLN CO.
MAINE

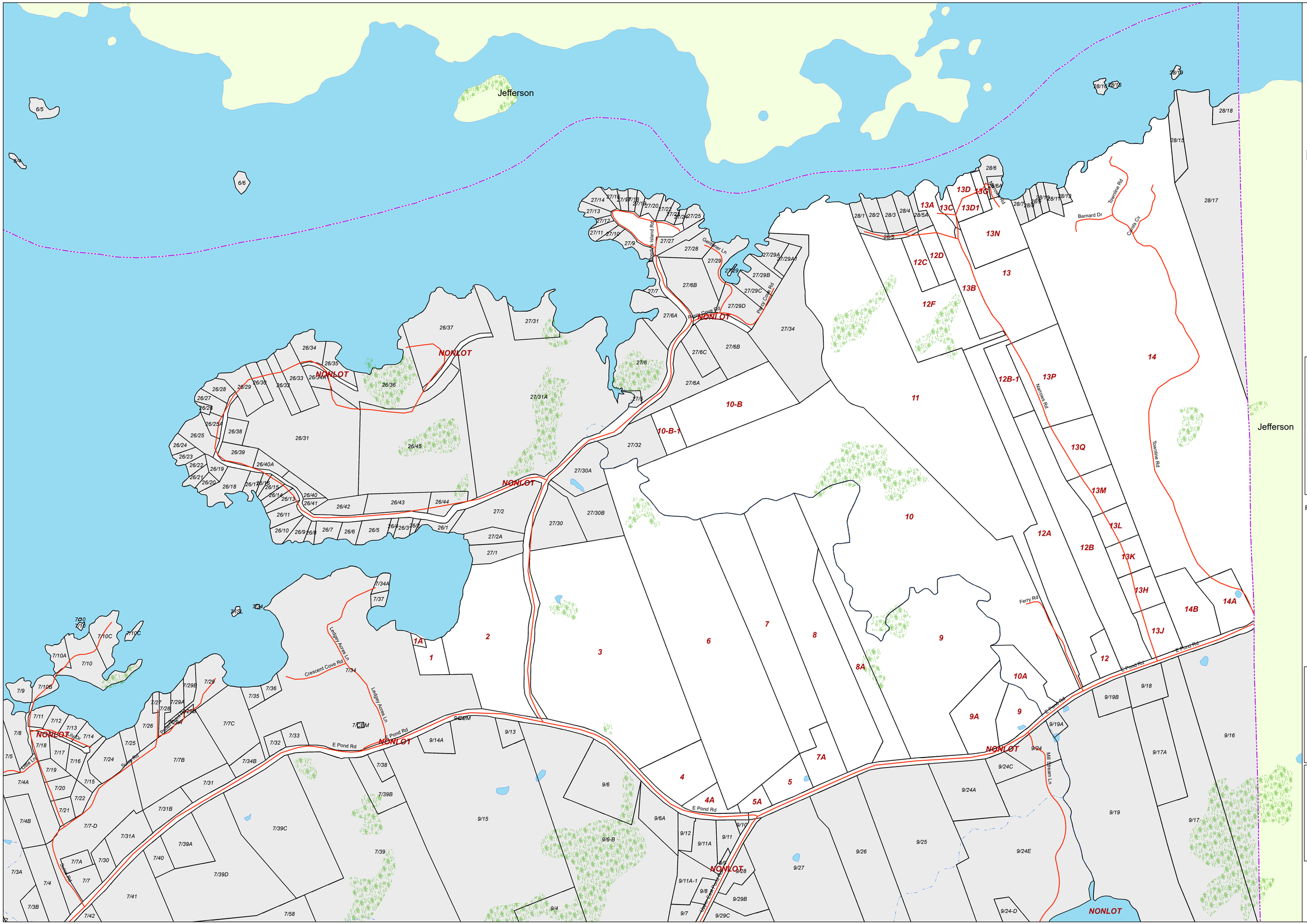

LEGEND

- Lot Hook
- Private Right of Way
- Sub-lot Line
- Transmission Line ROW
- River, Stream or Pond
- Railroad
- Road
- Town Line
- Building
- Parcel

For Assessment Purposes. Not to be used for conveyances.

0 180 360 720
Feet

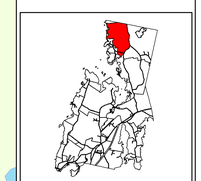

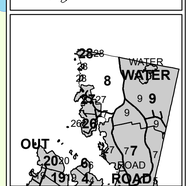

Map 8

Printed: 8/17/2020
Effective Date: 4/1/2009